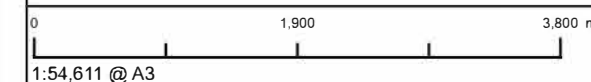


Legend

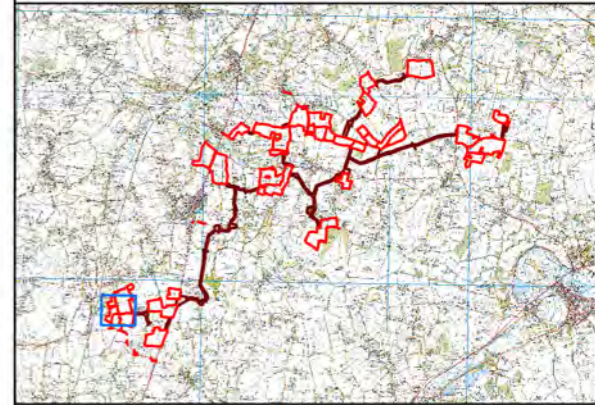
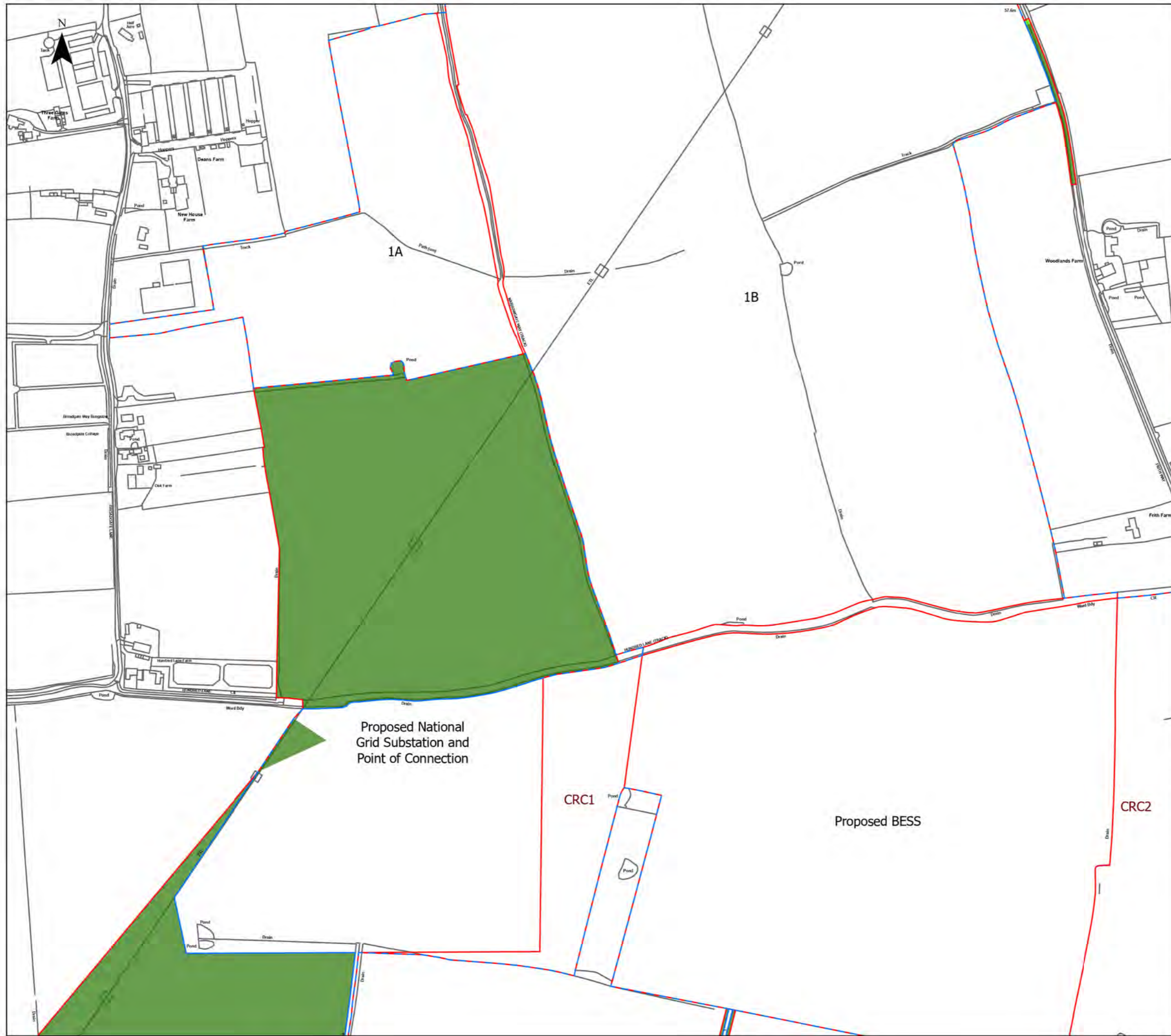
- ▭ Site Boundary - PEIR
- ▭ Site Boundary - Scoping
- ▭ Sheet Index

Contains OS data © Crown Copyright and database right 2026. Contains data from OS Zoom stack
© Crown copyright and database rights 2025 Ordnance Survey AC0000808122
© Crown copyright and database rights 2025 Ordnance Survey AC0000849896



APFP Regulation: 5(2)(a)	Application Doc No. 6.2.5.3
Ref: 6.2.5.3	Date: 03/03/2026
Drawn: TL	Checked: LB

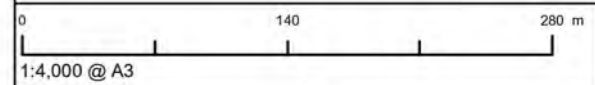
Figure 5.3: Alterations to the Site Boundary Between Scoping and PEIR
Index Sheet
Revision A



Legend

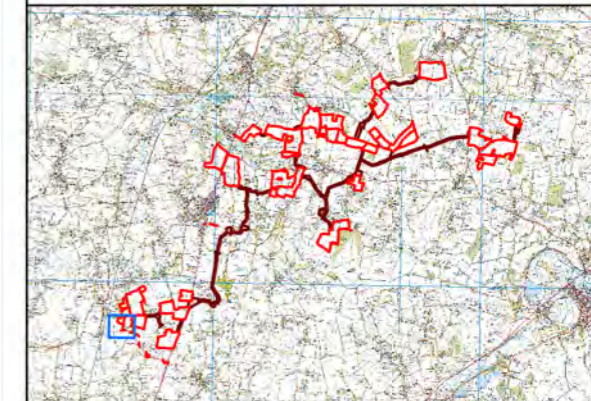
- Site Boundary - PEIR
- Site Boundary - Scoping
- Areas Added to the Site Boundary Between Scoping and PEIR - April 2025
- Areas Added to the Site Boundary Between Scoping and PEIR - May 2025
- Areas Removed from the Site Boundary Between Scoping and PEIR

© Crown copyright and database rights 2025 Ordnance Survey AC0000808122
 © Crown copyright and database rights 2025 Ordnance Survey AC0000849896



APFP Regulation: 5(2)(a)	Application Doc No. 6.2.5.3
Ref: 6.2.5.3	Date: 03/03/2026
Drawn: TL	Checked: LB


Figure 5.3: Alterations to the Site Boundary Between Scoping and PEIR
 Sheet 1 of 30
 Revision A



Legend

- Site Boundary - PEIR
- Site Boundary - Scoping
- Areas Added to the Site Boundary Between Scoping and PEIR - April 2025
- Areas Added to the Site Boundary Between Scoping and PEIR - May 2025
- Areas Removed from the Site Boundary Between Scoping and PEIR

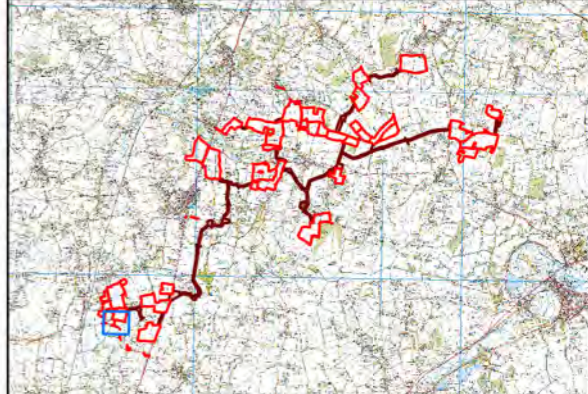
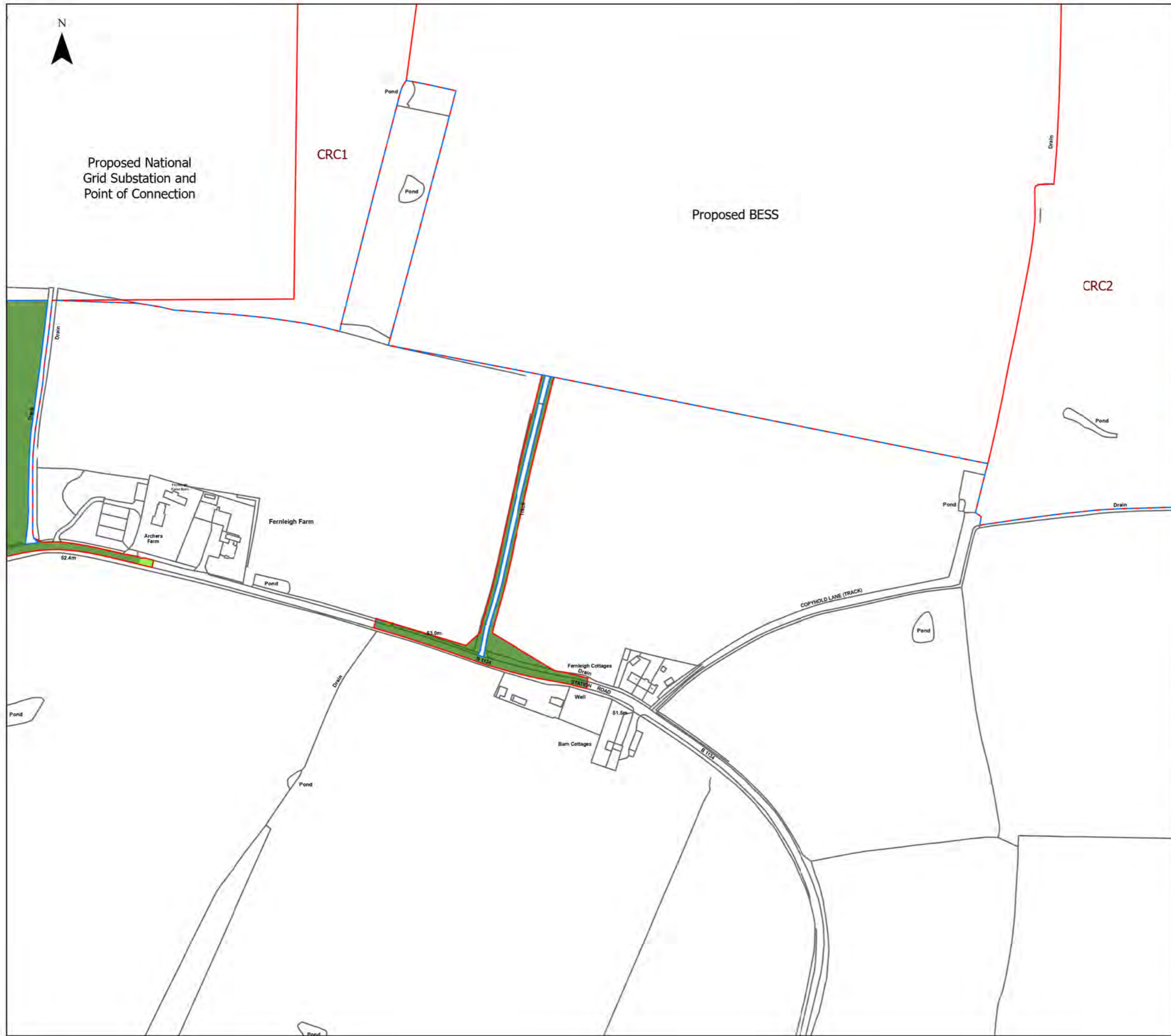
© Crown copyright and database rights 2025 Ordnance Survey AC0000808122
© Crown copyright and database rights 2025 Ordnance Survey AC0000849896



1:3,000 @ A3

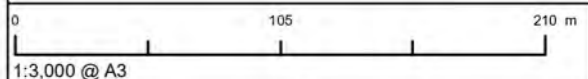
APFP Regulation: 5(2)(a)	Application Doc No. 6.2.5.3
Ref: 6.2.5.3	Date: 03/03/2026
Drawn: TL	Checked: LB

Figure 5.3: Alterations to the Site Boundary Between Scoping and PEIR
Sheet 2 of 30
Revision A



- Legend**
- Site Boundary - PEIR
 - Site Boundary - Scoping
 - Areas Added to the Site Boundary Between Scoping and PEIR - April 2025
 - Areas Added to the Site Boundary Between Scoping and PEIR - May 2025
 - Areas Removed from the Site Boundary Between Scoping and PEIR

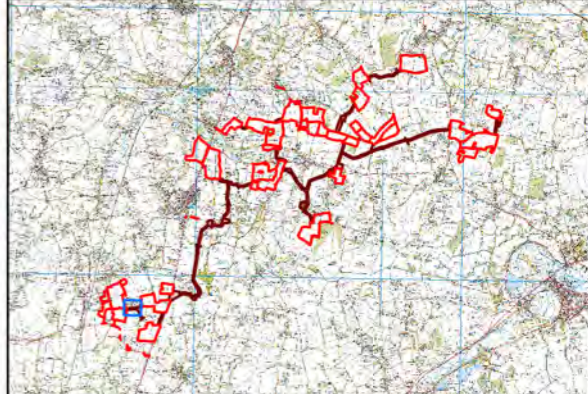
© Crown copyright and database rights 2025 Ordnance Survey AC0000808122
 © Crown copyright and database rights 2025 Ordnance Survey AC0000849896



1:3,000 @ A3

APFP Regulation: 5(2)(a)	Application Doc No. 6.2.5.3
Ref: 6.2.5.3	Date: 03/03/2026
Drawn: TL	Checked: LB


Figure 5.3: Alterations to the Site Boundary Between Scoping and PEIR
 Sheet 3 of 30
 Revision A



Legend

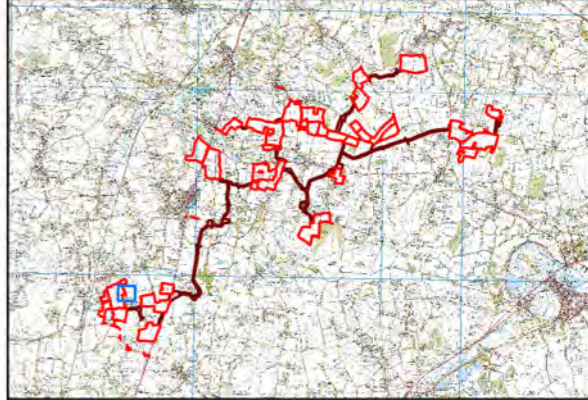
- Site Boundary - PEIR
- Site Boundary - Scoping
- Areas Added to the Site Boundary Between Scoping and PEIR - April 2025
- Areas Added to the Site Boundary Between Scoping and PEIR - May 2025
- Areas Removed from the Site Boundary Between Scoping and PEIR

© Crown copyright and database rights 2025 Ordnance Survey AC0000808122
 © Crown copyright and database rights 2025 Ordnance Survey AC0000849896



APFP Regulation: 5(2)(a)	Application Doc No. 6.2.5.3
Ref: 6.2.5.3	Date: 03/03/2026
Drawn: TL	Checked: LB

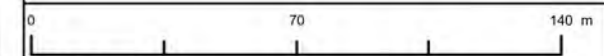
Figure 5.3: Alterations to the Site Boundary Between Scoping and PEIR
 Sheet 4 of 30
 Revision A



Legend

- Site Boundary - PEIR
- Site Boundary - Scoping
- Areas Added to the Site Boundary Between Scoping and PEIR - April 2025
- Areas Added to the Site Boundary Between Scoping and PEIR - May 2025
- Areas Removed from the Site Boundary Between Scoping and PEIR

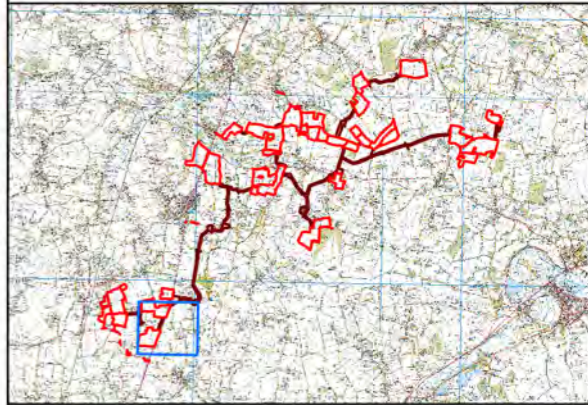
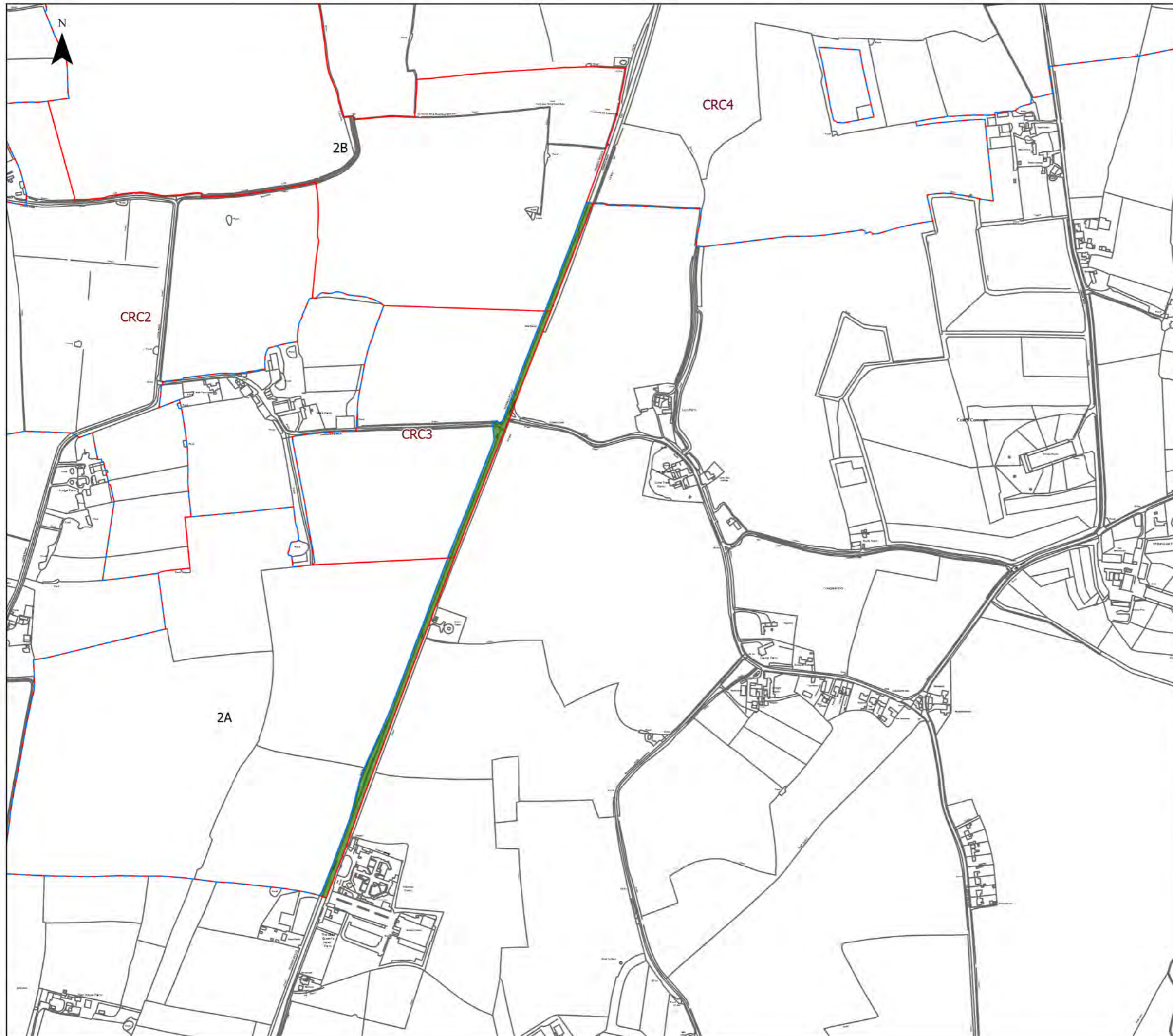
© Crown copyright and database rights 2025 Ordnance Survey AC0000808122
© Crown copyright and database rights 2025 Ordnance Survey AC0000849896



1:2,000 @ A3

APFP Regulation: 5(2)(a)	Application Doc No. 6.2.5.3
Ref: 6.2.5.3	Date: 03/03/2026
Drawn: TL	Checked: LB

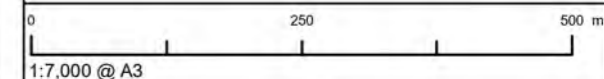
Figure 5.3: Alterations to the Site Boundary Between Scoping and PEIR
Sheet 5 of 30
Revision A



Legend

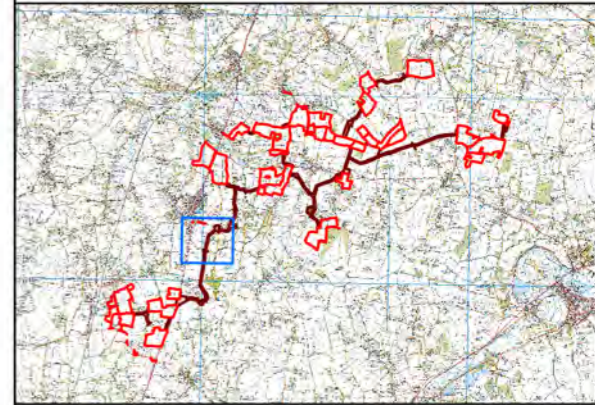
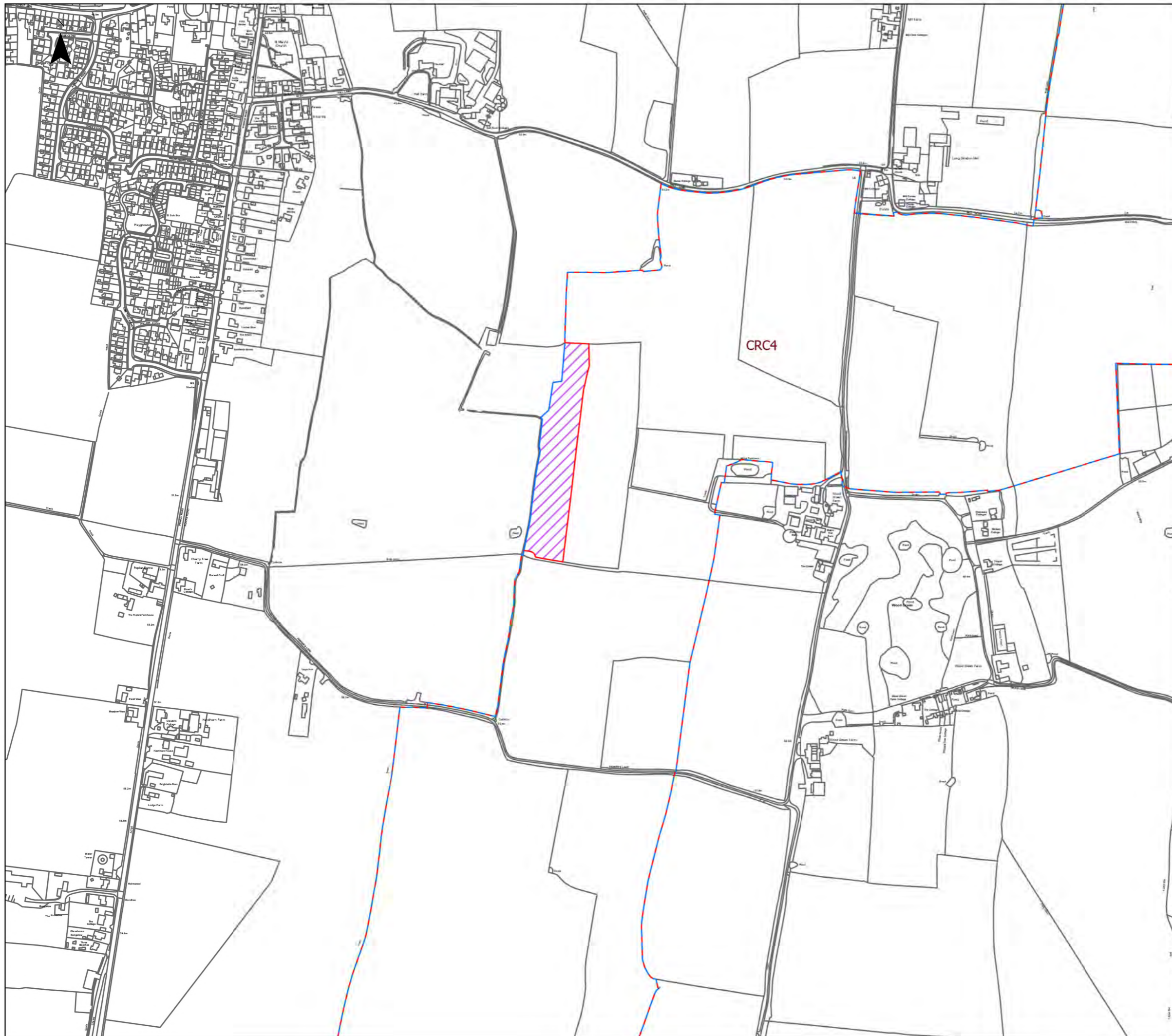
- Site Boundary - PEIR
- Site Boundary - Scoping
- Areas Added to the Site Boundary Between Scoping and PEIR - April 2025
- Areas Added to the Site Boundary Between Scoping and PEIR - May 2025
- Areas Removed from the Site Boundary Between Scoping and PEIR

© Crown copyright and database rights 2025 Ordnance Survey AC0000808122
 © Crown copyright and database rights 2025 Ordnance Survey AC0000849896



APFP Regulation: 5(2)(a)	Application Doc No. 6.2.5.3
Ref: 6.2.5.3	Date: 03/03/2026
Drawn: TL	Checked: LB

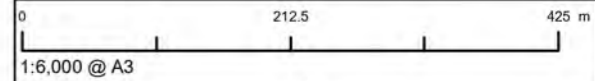
Figure 5.3: Alterations to the Site Boundary Between Scoping and PEIR
 Sheet 6 of 30
 Revision A



Legend

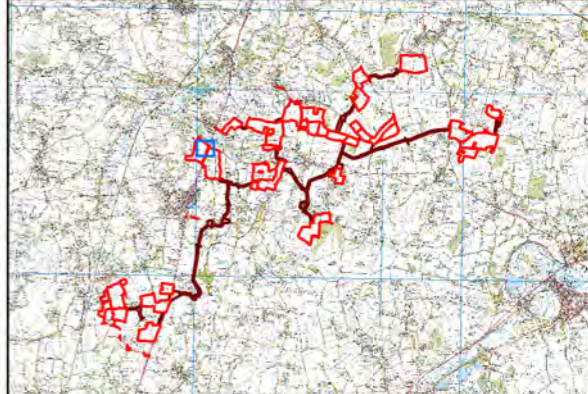
- Site Boundary - PEIR
- Site Boundary - Scoping
- Areas Added to the Site Boundary Between Scoping and PEIR - April 2025
- Areas Added to the Site Boundary Between Scoping and PEIR - May 2025
- Areas Removed from the Site Boundary Between Scoping and PEIR

© Crown copyright and database rights 2025 Ordnance Survey AC0000808122
 © Crown copyright and database rights 2025 Ordnance Survey AC0000849896



APFP Regulation: 5(2)(a)	Application Doc No. 6.2.5.3
Ref: 6.2.5.3	Date: 03/03/2026
Drawn: TL	Checked: LB


Figure 5.3: Alterations to the Site Boundary Between Scoping and PEIR
 Sheet 7 of 30
 Revision A



Legend

- Site Boundary - PEIR
- Site Boundary - Scoping
- Areas Added to the Site Boundary Between Scoping and PEIR - April 2025
- Areas Added to the Site Boundary Between Scoping and PEIR - May 2025
- Areas Removed from the Site Boundary Between Scoping and PEIR

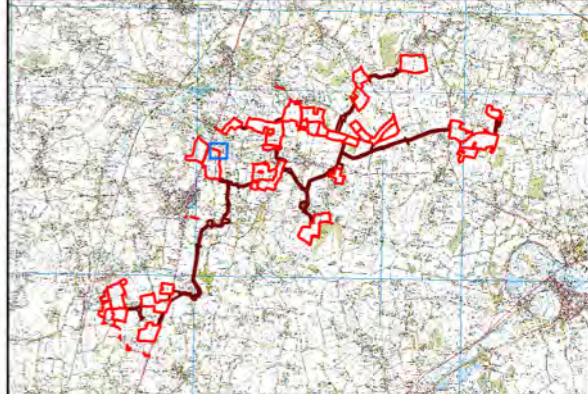
© Crown copyright and database rights 2025 Ordnance Survey AC0000808122
© Crown copyright and database rights 2025 Ordnance Survey AC0000849896



APFP Regulation: 5(2)(a)	Application Doc No. 6.2.5.3
Ref: 6.2.5.3	Date: 03/03/2026
Drawn: TL	Checked: LB

Figure 5.3: Alterations to the Site Boundary Between Scoping and PEIR
Sheet 8 of 30
Revision A






Legend

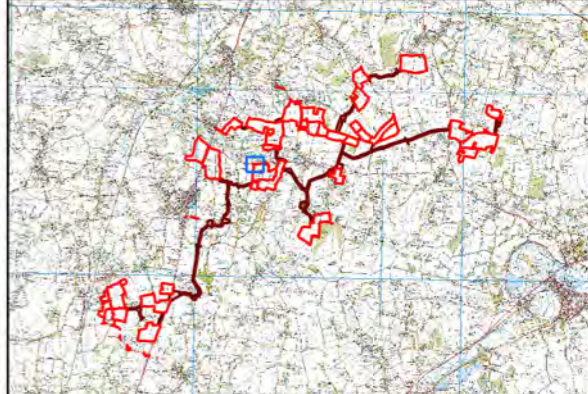
- Site Boundary - PEIR
- Site Boundary - Scoping
- Areas Added to the Site Boundary Between Scoping and PEIR - April 2025
- Areas Added to the Site Boundary Between Scoping and PEIR - May 2025
- Areas Removed from the Site Boundary Between Scoping and PEIR

© Crown copyright and database rights 2025 Ordnance Survey AC0000808122
© Crown copyright and database rights 2025 Ordnance Survey AC0000849896



APFP Regulation: 5(2)(a)	Application Doc No. 6.2.5.3
Ref: 6.2.5.3	Date: 03/03/2026
Drawn: TL	Checked: LB


Figure 5.3: Alterations to the Site Boundary Between Scoping and PEIR
Sheet 9 of 30
Revision A



Legend

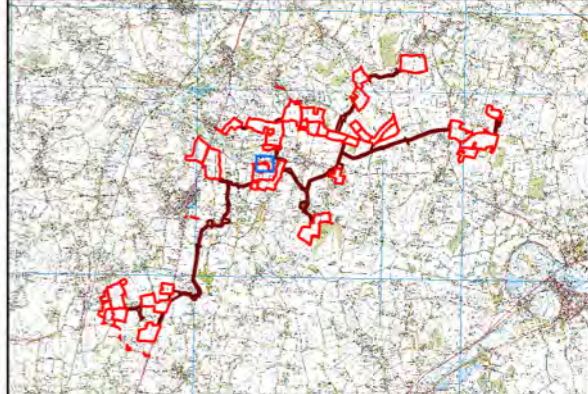
- Site Boundary - PEIR
- Site Boundary - Scoping
- Areas Added to the Site Boundary Between Scoping and PEIR - April 2025
- Areas Added to the Site Boundary Between Scoping and PEIR - May 2025
- Areas Removed from the Site Boundary Between Scoping and PEIR

© Crown copyright and database rights 2025 Ordnance Survey AC0000808122
© Crown copyright and database rights 2025 Ordnance Survey AC0000849896



APFP Regulation: 5(2)(a)	Application Doc No. 6.2.5.3
Ref: 6.2.5.3	Date: 03/03/2026
Drawn: TL	Checked: LB


Figure 5.3: Alterations to the Site Boundary Between Scoping and PEIR
Sheet 10 of 30
Revision A



Legend

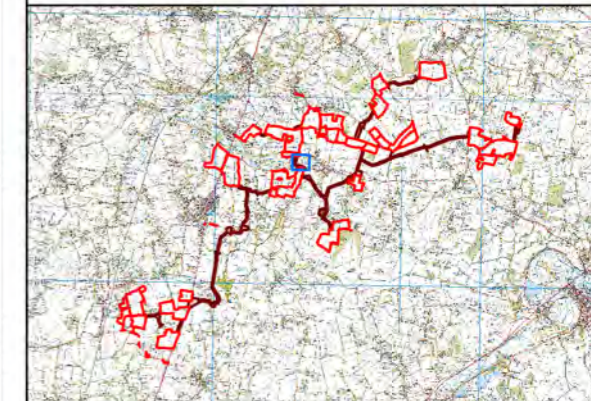
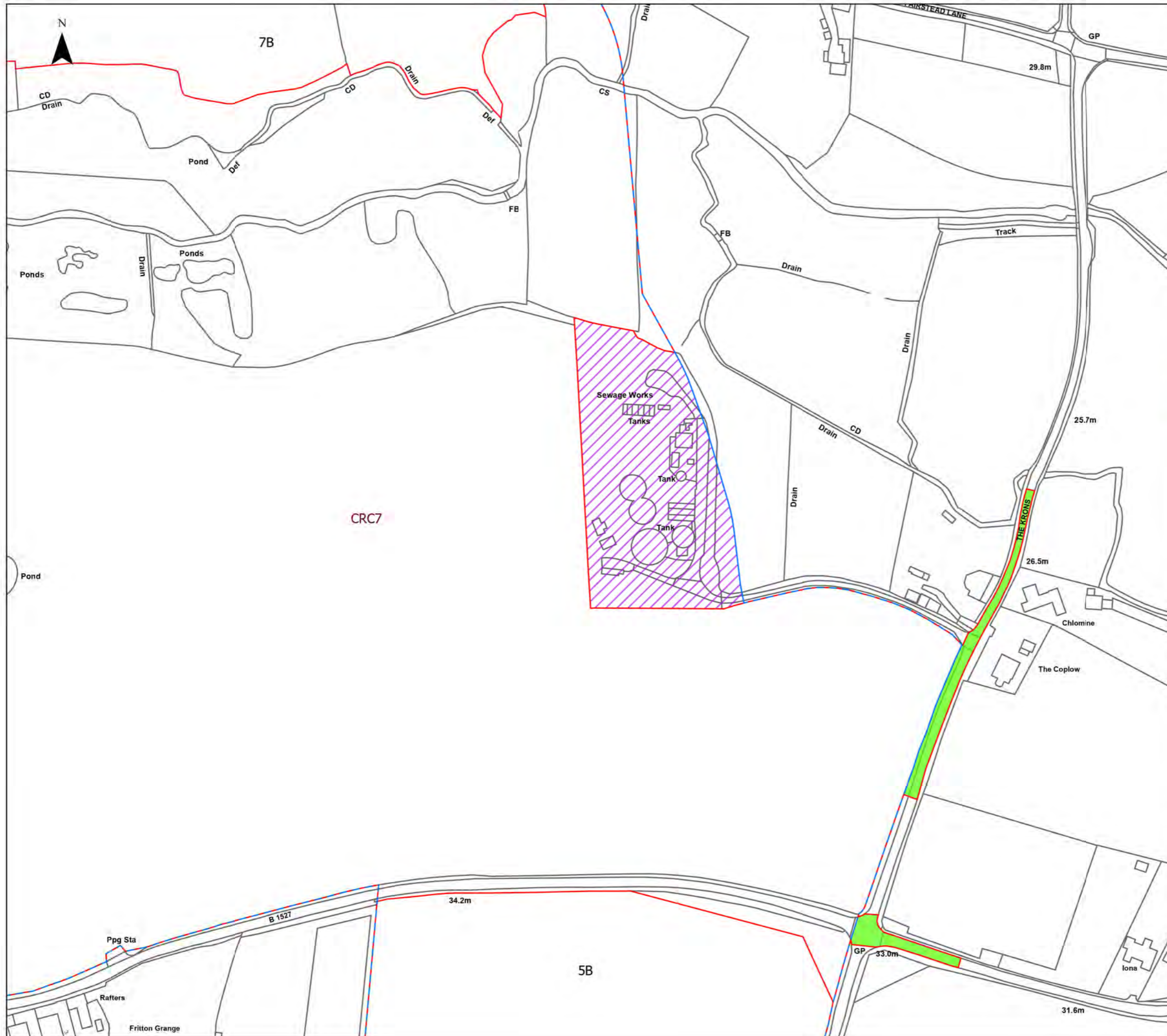
- Site Boundary - PEIR
- Site Boundary - Scoping
- Areas Added to the Site Boundary Between Scoping and PEIR - April 2025
- Areas Added to the Site Boundary Between Scoping and PEIR - May 2025
- Areas Removed from the Site Boundary Between Scoping and PEIR

© Crown copyright and database rights 2025 Ordnance Survey AC0000808122
© Crown copyright and database rights 2025 Ordnance Survey AC0000849896



APFP Regulation: 5(2)(a)	Application Doc No. 6.2.5.3
Ref: 6.2.5.3	Date: 03/03/2026
Drawn: TL	Checked: LB

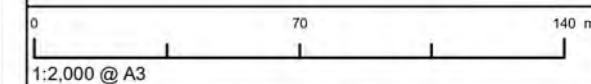
Figure 5.3: Alterations to the Site Boundary Between Scoping and PEIR
Sheet 11 of 30
Revision A



Legend

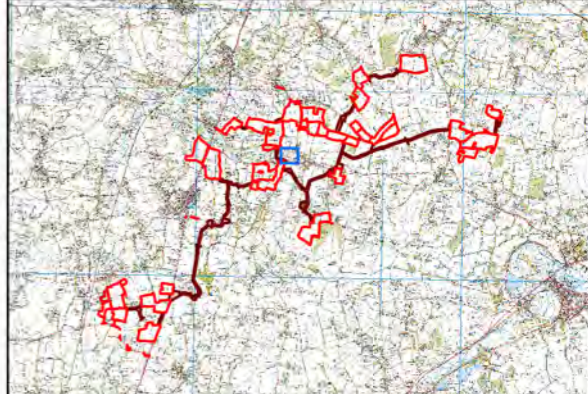
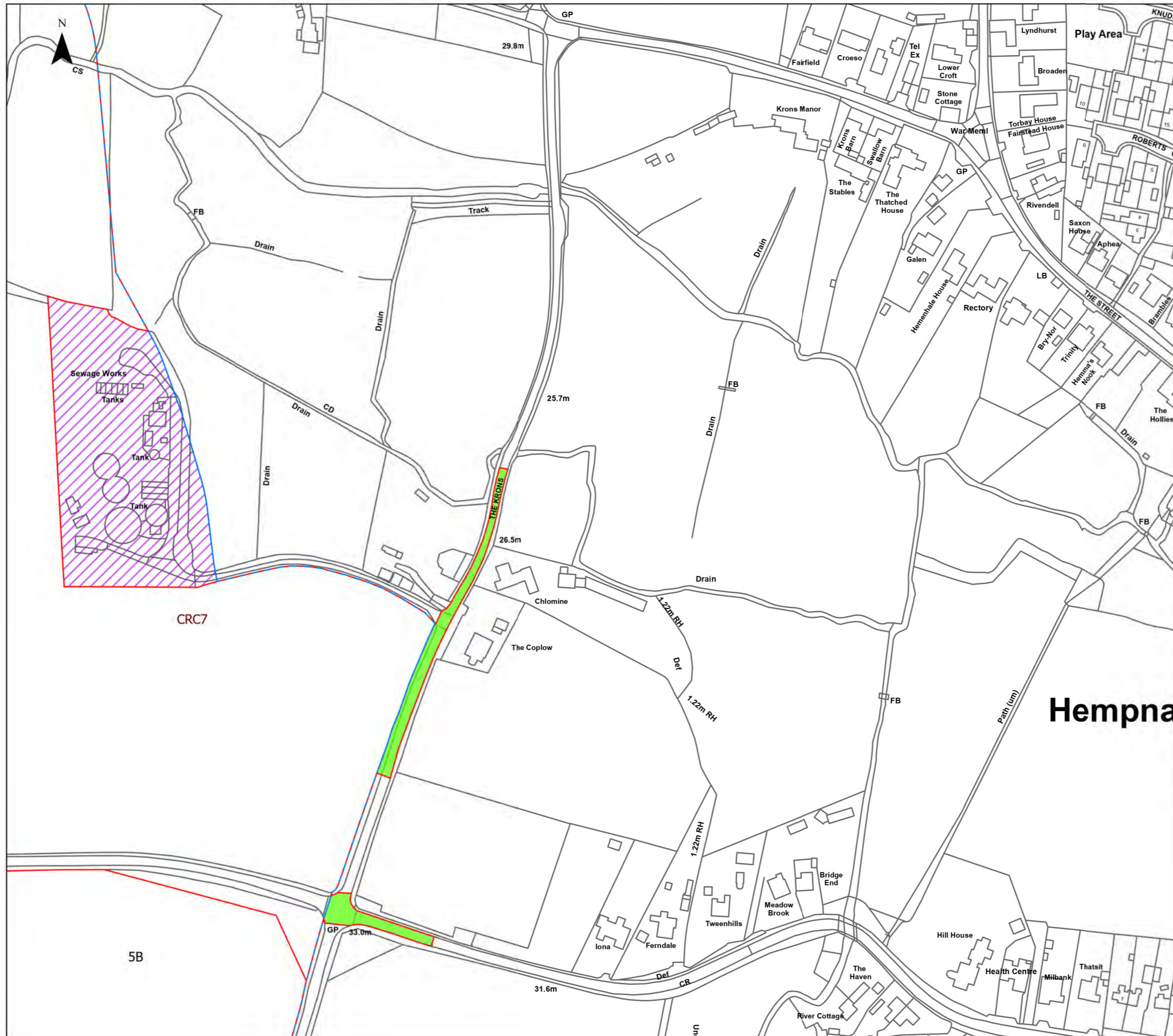
- Site Boundary - PEIR
- Site Boundary - Scoping
- Areas Added to the Site Boundary Between Scoping and PEIR - April 2025
- Areas Added to the Site Boundary Between Scoping and PEIR - May 2025
- Areas Removed from the Site Boundary Between Scoping and PEIR

© Crown copyright and database rights 2025 Ordnance Survey AC0000808122
 © Crown copyright and database rights 2025 Ordnance Survey AC0000849896




APFP Regulation: 5(2)(a)	Application Doc No. 6.2.5.3
Ref: 6.2.5.3	Date: 03/03/2026
Drawn: TL	Checked: LB

Figure 5.3: Alterations to the Site Boundary Between Scoping and PEIR
 Sheet 12 of 30
 Revision A



- Legend**
- Site Boundary - PEIR
 - Site Boundary - Scoping
 - Areas Added to the Site Boundary Between Scoping and PEIR - April 2025
 - Areas Added to the Site Boundary Between Scoping and PEIR - May 2025
 - Areas Removed from the Site Boundary Between Scoping and PEIR

© Crown copyright and database rights 2025 Ordnance Survey AC0000808122
 © Crown copyright and database rights 2025 Ordnance Survey AC0000849896

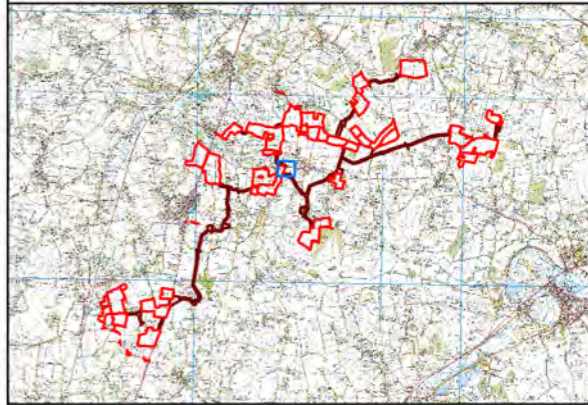


1:2,000 @ A3

APFP Regulation: 5(2)(a)	Application Doc No. 6.2.5.3
Ref: 6.2.5.3	Date: 03/03/2026
Drawn: TL	Checked: LB

Figure 5.3: Alterations to the Site Boundary Between Scoping and PEIR
 Sheet 13 of 30
 Revision A






Legend

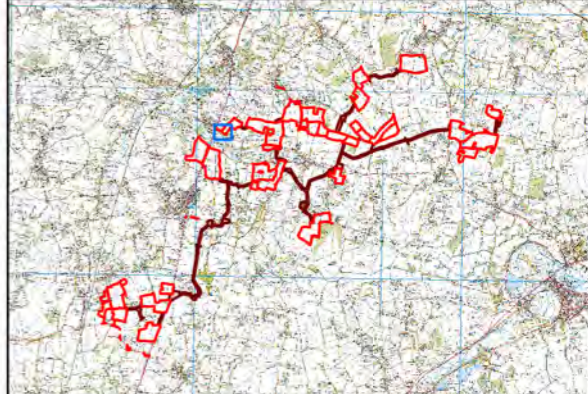
- Site Boundary - PEIR
- Site Boundary - Scoping
- Areas Added to the Site Boundary Between Scoping and PEIR - April 2025
- Areas Added to the Site Boundary Between Scoping and PEIR - May 2025
- Areas Removed from the Site Boundary Between Scoping and PEIR

© Crown copyright and database rights 2025 Ordnance Survey AC0000808122
 © Crown copyright and database rights 2025 Ordnance Survey AC0000849896



APFP Regulation: 5(2)(a)	Application Doc No. 6.2.5.3
Ref: 6.2.5.3	Date: 03/03/2026
Drawn: TL	Checked: LB


Figure 5.3: Alterations to the Site Boundary Between Scoping and PEIR
 Sheet 14 of 30
 Revision A



Legend

- Site Boundary - PEIR
- Site Boundary - Scoping
- Areas Added to the Site Boundary Between Scoping and PEIR - April 2025
- Areas Added to the Site Boundary Between Scoping and PEIR - May 2025
- Areas Removed from the Site Boundary Between Scoping and PEIR

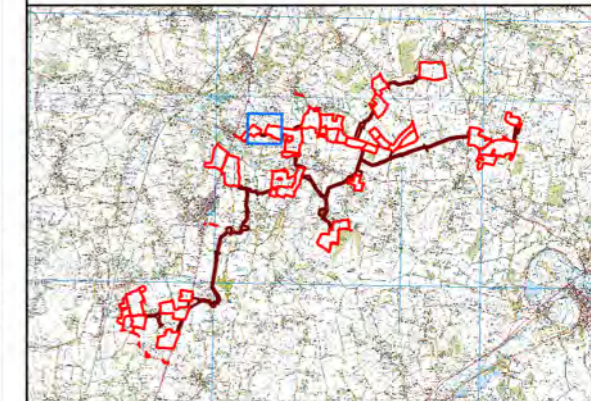
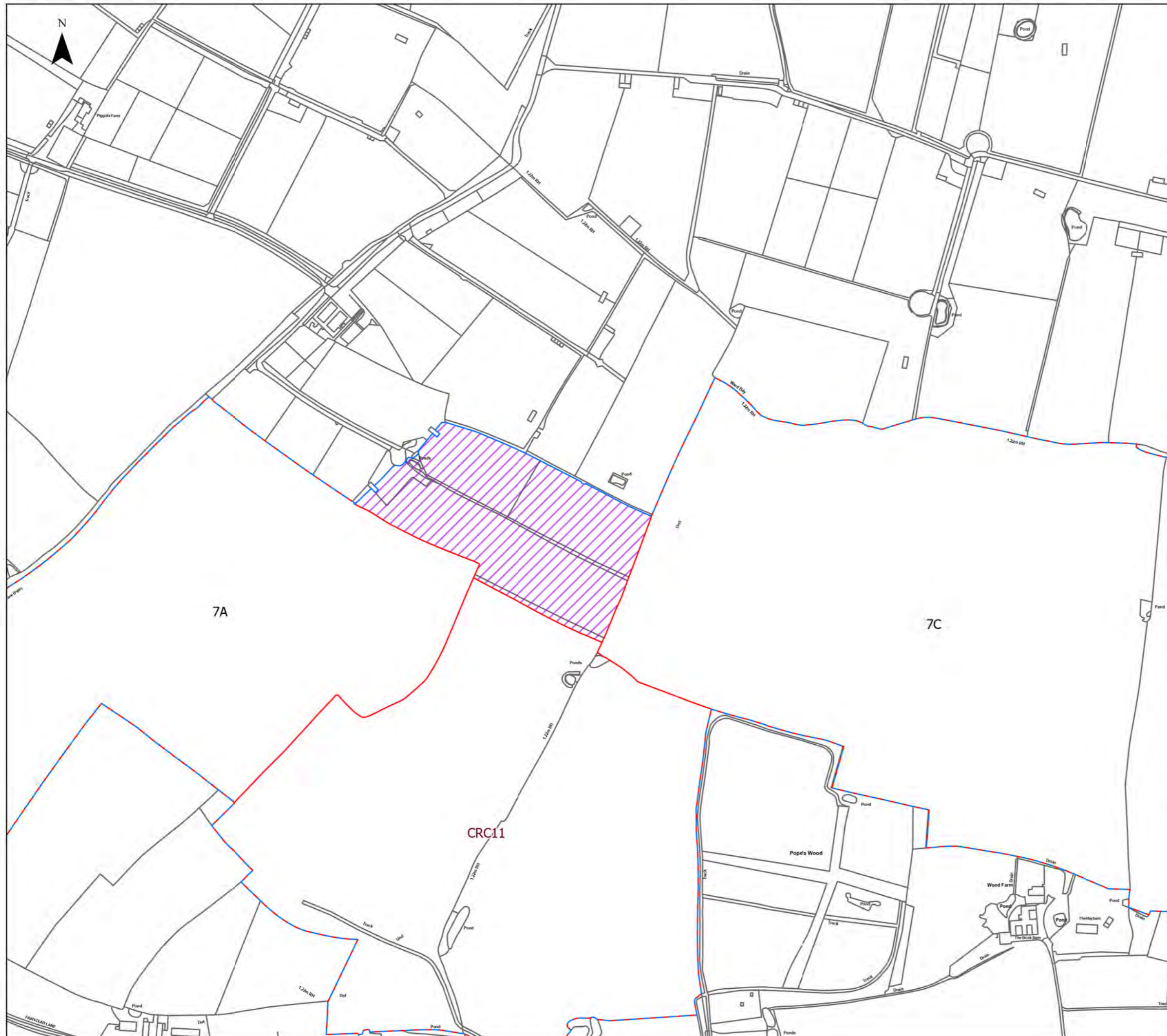
© Crown copyright and database rights 2025 Ordnance Survey AC0000808122
 © Crown copyright and database rights 2025 Ordnance Survey AC0000849896



1:2,000 @ A3

APFP Regulation: 5(2)(a)	Application Doc No. 6.2.5.3
Ref: 6.2.5.3	Date: 03/03/2026
Drawn: TL	Checked: LB

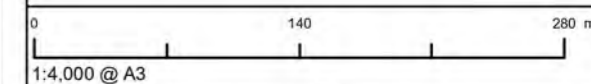
Figure 5.3: Alterations to the Site Boundary Between Scoping and PEIR
 Sheet 15 of 30
 Revision A



Legend

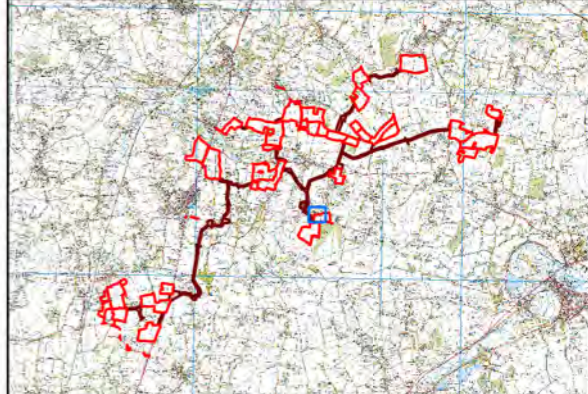
- Site Boundary - PEIR
- Site Boundary - Scoping
- Areas Added to the Site Boundary Between Scoping and PEIR - April 2025
- Areas Added to the Site Boundary Between Scoping and PEIR - May 2025
- Areas Removed from the Site Boundary Between Scoping and PEIR

© Crown copyright and database rights 2025 Ordnance Survey AC0000808122
 © Crown copyright and database rights 2025 Ordnance Survey AC0000849896



APFP Regulation: 5(2)(a)	Application Doc No. 6.2.5.3
Ref: 6.2.5.3	Date: 03/03/2026
Drawn: TL	Checked: LB


Figure 5.3: Alterations to the Site Boundary Between Scoping and PEIR
 Sheet 16 of 30
 Revision A



Legend

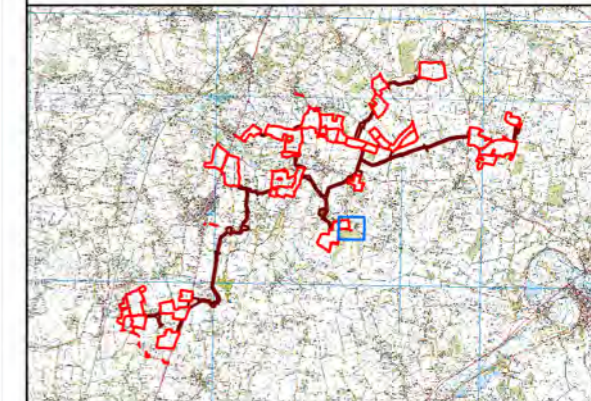
- Site Boundary - PEIR
- Site Boundary - Scoping
- Areas Added to the Site Boundary Between Scoping and PEIR - April 2025
- Areas Added to the Site Boundary Between Scoping and PEIR - May 2025
- Areas Removed from the Site Boundary Between Scoping and PEIR

© Crown copyright and database rights 2025 Ordnance Survey AC0000808122
© Crown copyright and database rights 2025 Ordnance Survey AC0000849896



APFP Regulation: 5(2)(a)	Application Doc No. 6.2.5.3
Ref: 6.2.5.3	Date: 03/03/2026
Drawn: TL	Checked: LB

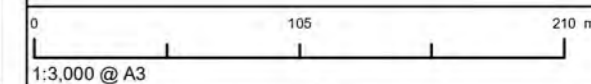
Figure 5.3: Alterations to the Site Boundary Between Scoping and PEIR
Sheet 17 of 30
Revision A



Legend

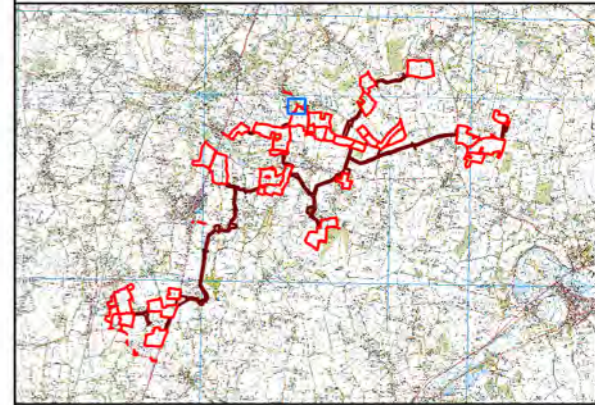
- Site Boundary - PEIR
- Site Boundary - Scoping
- Areas Added to the Site Boundary Between Scoping and PEIR - April 2025
- Areas Added to the Site Boundary Between Scoping and PEIR - May 2025
- Areas Removed from the Site Boundary Between Scoping and PEIR

© Crown copyright and database rights 2025 Ordnance Survey AC0000808122
 © Crown copyright and database rights 2025 Ordnance Survey AC0000849896



APFP Regulation: 5(2)(a)	Application Doc No. 6.2.5.3
Ref: 6.2.5.3	Date: 03/03/2026
Drawn: TL	Checked: LB


Figure 5.3: Alterations to the Site Boundary Between Scoping and PEIR
 Sheet 18 of 30
 Revision A



Legend

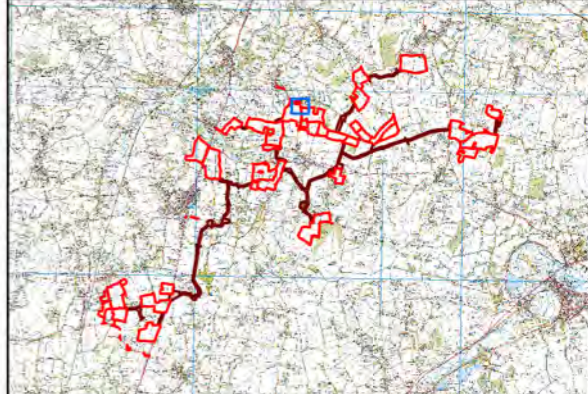
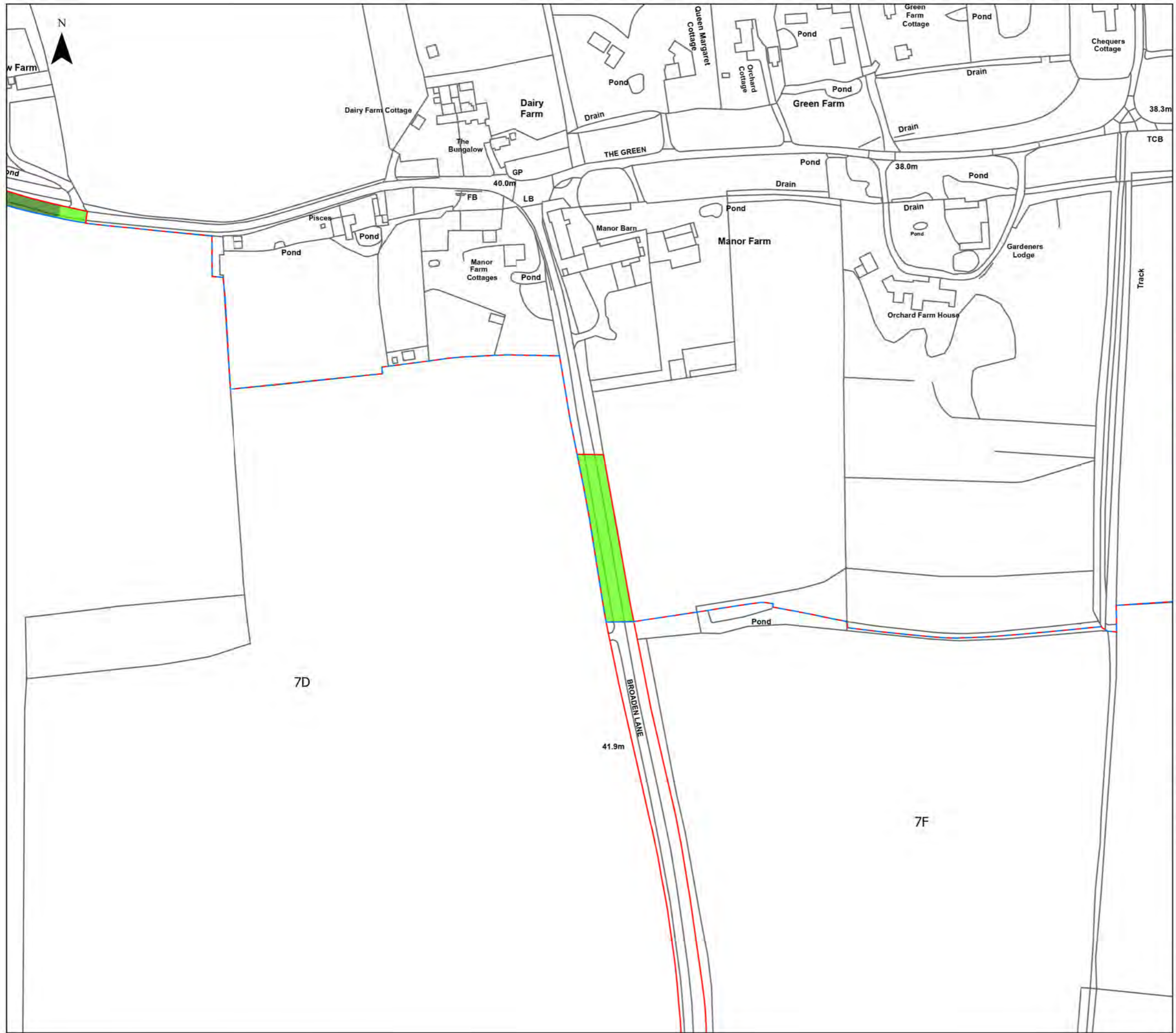
- Site Boundary - PEIR
- Site Boundary - Scoping
- Areas Added to the Site Boundary Between Scoping and PEIR - April 2025
- Areas Added to the Site Boundary Between Scoping and PEIR - May 2025
- Areas Removed from the Site Boundary Between Scoping and PEIR

© Crown copyright and database rights 2025 Ordnance Survey AC0000808122
 © Crown copyright and database rights 2025 Ordnance Survey AC0000849896




APFP Regulation: 5(2)(a)	Application Doc No. 6.2.5.3
Ref: 6.2.5.3	Date: 03/03/2026
Drawn: TL	Checked: LB

Figure 5.3: Alterations to the Site Boundary Between Scoping and PEIR
 Sheet 19 of 30
 Revision A



- Legend**
- Site Boundary - PEIR
 - Site Boundary - Scoping
 - Areas Added to the Site Boundary Between Scoping and PEIR - April 2025
 - Areas Added to the Site Boundary Between Scoping and PEIR - May 2025
 - Areas Removed from the Site Boundary Between Scoping and PEIR

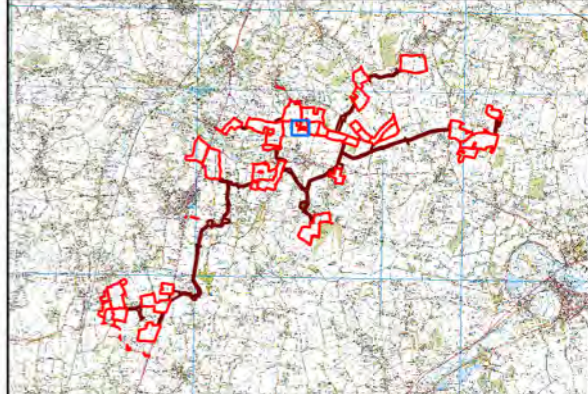
© Crown copyright and database rights 2025 Ordnance Survey AC0000808122
 © Crown copyright and database rights 2025 Ordnance Survey AC0000849896



APFP Regulation: 5(2)(a)	Application Doc No. 6.2.5.3
Ref: 6.2.5.3	Date: 03/03/2026
Drawn: TL	Checked: LB

Figure 5.3: Alterations to the Site Boundary Between Scoping and PEIR
 Sheet 20 of 30
 Revision A






Legend

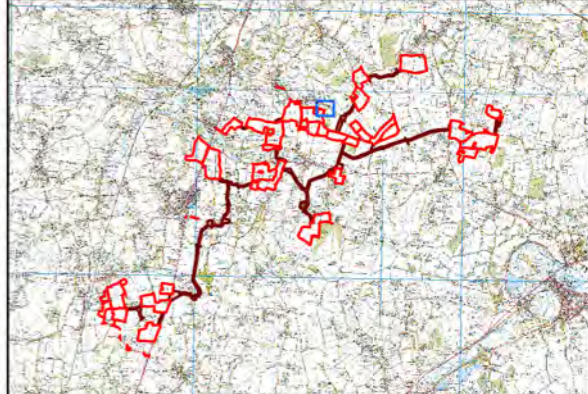
- Site Boundary - PEIR
- Site Boundary - Scoping
- Areas Added to the Site Boundary Between Scoping and PEIR - April 2025
- Areas Added to the Site Boundary Between Scoping and PEIR - May 2025
- Areas Removed from the Site Boundary Between Scoping and PEIR

© Crown copyright and database rights 2025 Ordnance Survey AC0000808122
 © Crown copyright and database rights 2025 Ordnance Survey AC0000849896



APFP Regulation: 5(2)(a)	Application Doc No. 6.2.5.3
Ref: 6.2.5.3	Date: 03/03/2026
Drawn: TL	Checked: LB


Figure 5.3: Alterations to the Site Boundary Between Scoping and PEIR
 Sheet 21 of 30
 Revision A



Legend

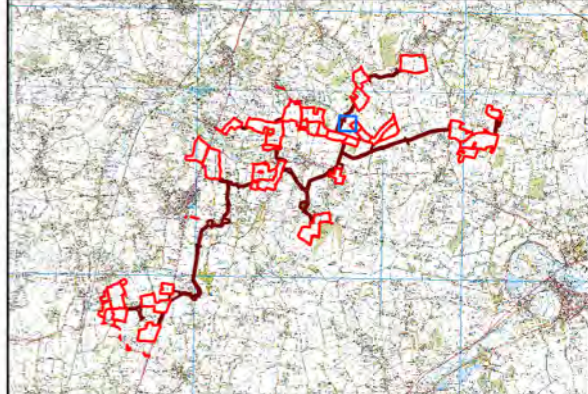
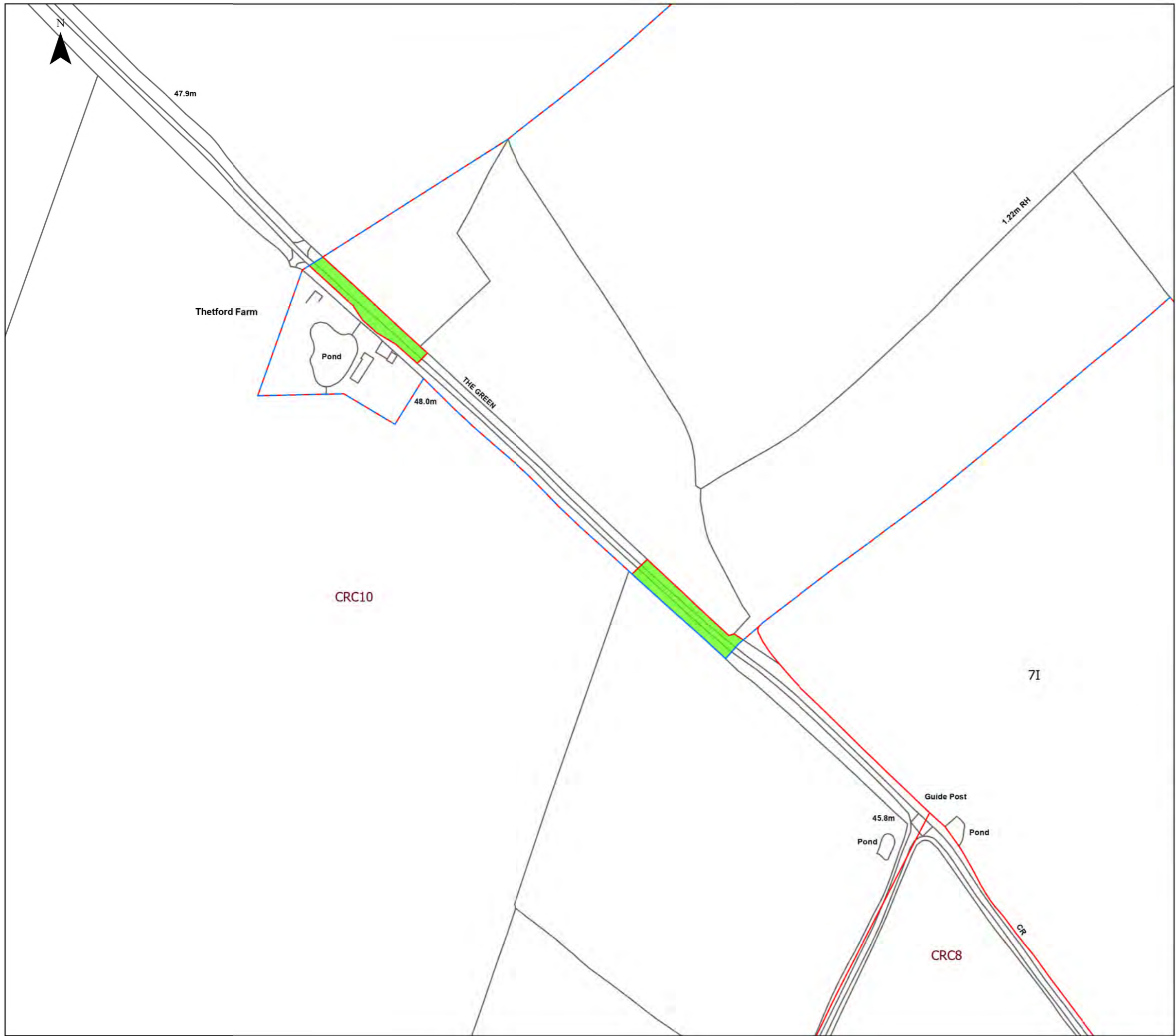
- Site Boundary - PEIR
- Site Boundary - Scoping
- Areas Added to the Site Boundary Between Scoping and PEIR - April 2025
- Areas Added to the Site Boundary Between Scoping and PEIR - May 2025
- Areas Removed from the Site Boundary Between Scoping and PEIR

© Crown copyright and database rights 2025 Ordnance Survey AC0000808122
 © Crown copyright and database rights 2025 Ordnance Survey AC0000849896



APFP Regulation: 5(2)(a)	Application Doc No. 6.2.5.3
Ref: 6.2.5.3	Date: 03/03/2026
Drawn: TL	Checked: LB


Figure 5.3: Alterations to the Site Boundary Between Scoping and PEIR
 Sheet 22 of 30
 Revision A



Legend

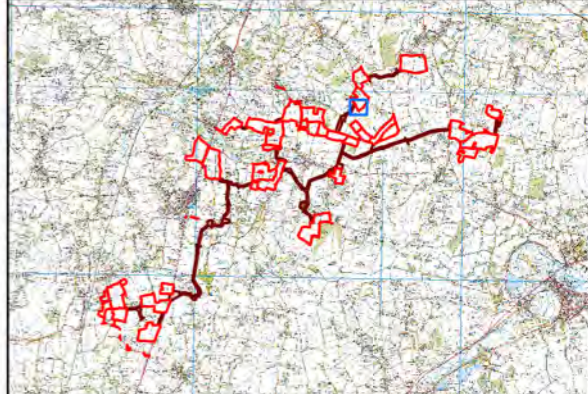
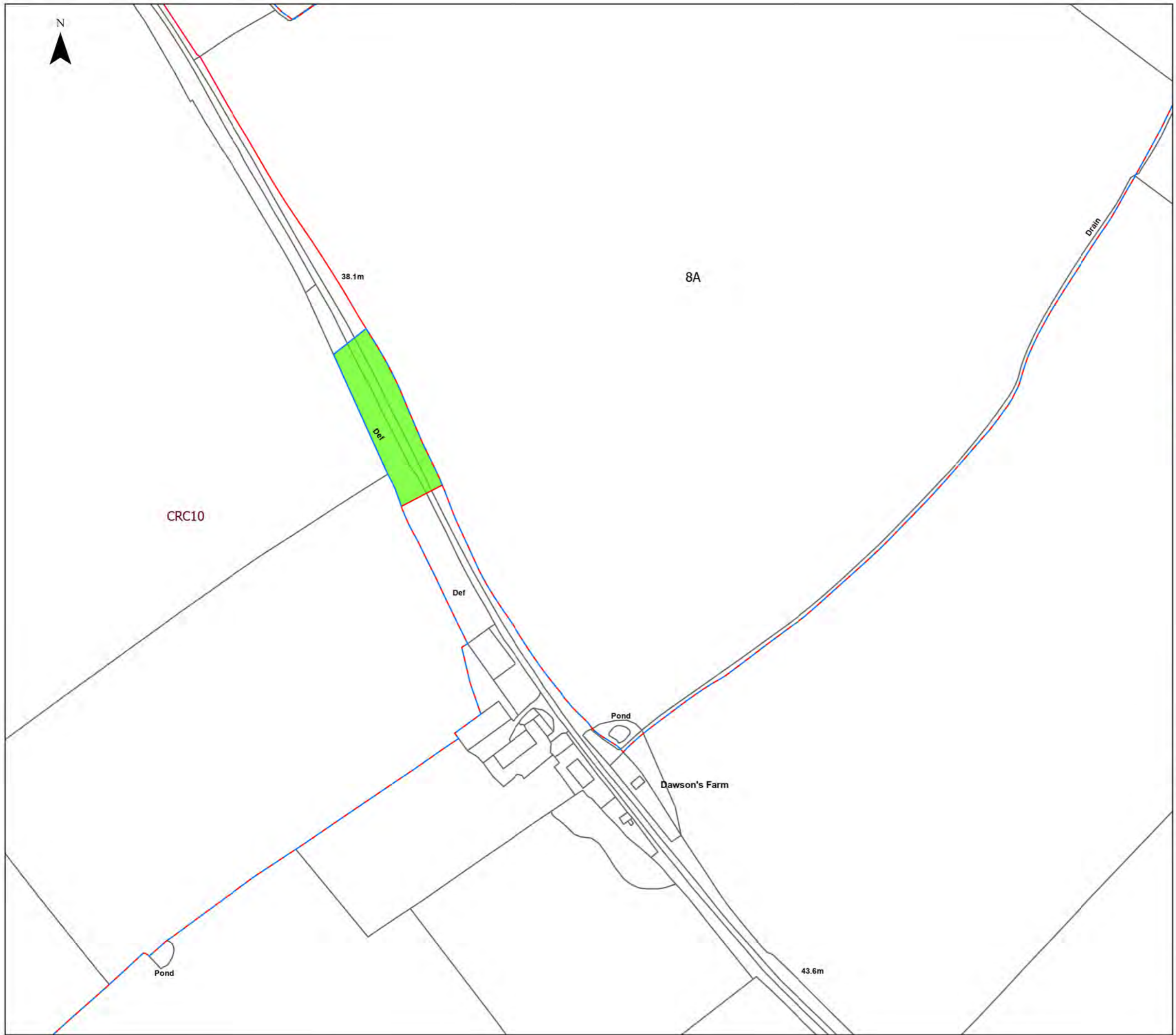
- Site Boundary - PEIR
- Site Boundary - Scoping
- Areas Added to the Site Boundary Between Scoping and PEIR - April 2025
- Areas Added to the Site Boundary Between Scoping and PEIR - May 2025
- Areas Removed from the Site Boundary Between Scoping and PEIR

© Crown copyright and database rights 2025 Ordnance Survey AC0000808122
© Crown copyright and database rights 2025 Ordnance Survey AC0000849896




APFP Regulation: 5(2)(a)	Application Doc No. 6.2.5.3
Ref: 6.2.5.3	Date: 03/03/2026
Drawn: TL	Checked: LB

Figure 5.3: Alterations to the Site Boundary Between Scoping and PEIR
Sheet 23 of 30
Revision A



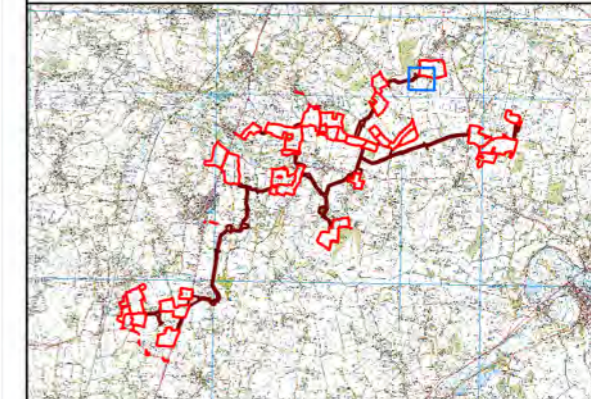
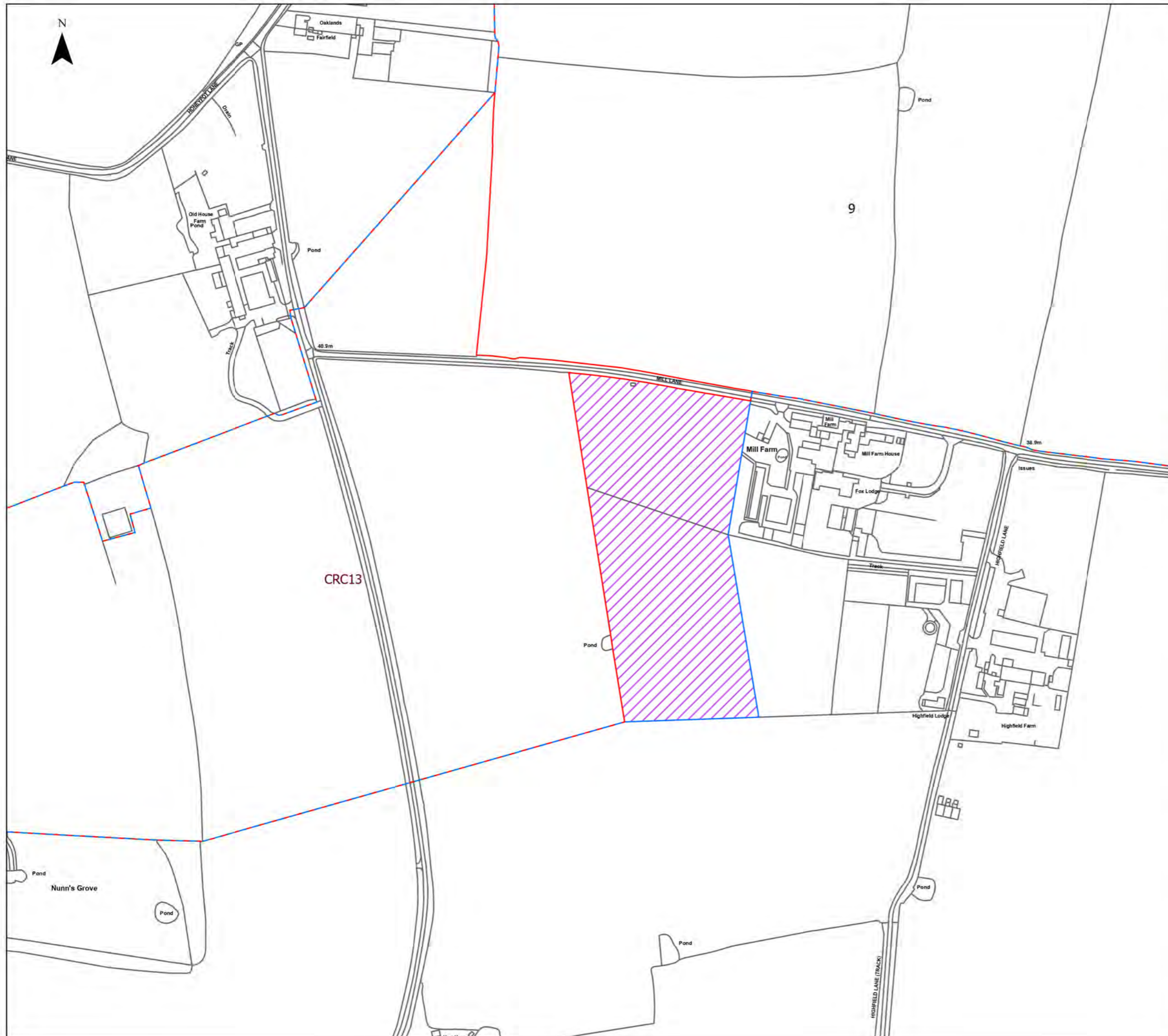
- Legend**
- Site Boundary - PEIR
 - Site Boundary - Scoping
 - Areas Added to the Site Boundary Between Scoping and PEIR - April 2025
 - Areas Added to the Site Boundary Between Scoping and PEIR - May 2025
 - Areas Removed from the Site Boundary Between Scoping and PEIR

© Crown copyright and database rights 2025 Ordnance Survey AC0000808122
 © Crown copyright and database rights 2025 Ordnance Survey AC0000849896



APFP Regulation: 5(2)(a)	Application Doc No. 6.2.5.3
Ref: 6.2.5.3	Date: 03/03/2026
Drawn: TL	Checked: LB

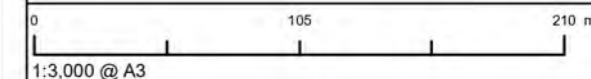
Figure 5.3: Alterations to the Site Boundary Between Scoping and PEIR
 Sheet 24 of 30
 Revision A



Legend

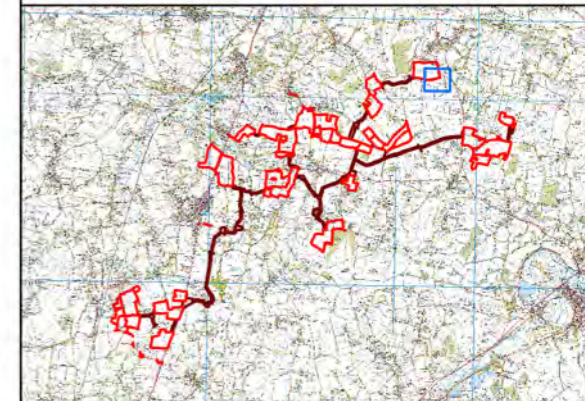
- Site Boundary - PEIR
- Site Boundary - Scoping
- Areas Added to the Site Boundary Between Scoping and PEIR - April 2025
- Areas Added to the Site Boundary Between Scoping and PEIR - May 2025
- Areas Removed from the Site Boundary Between Scoping and PEIR

© Crown copyright and database rights 2025 Ordnance Survey AC0000808122
 © Crown copyright and database rights 2025 Ordnance Survey AC0000849896



APFP Regulation: 5(2)(a)	Application Doc No. 6.2.5.3
Ref: 6.2.5.3	Date: 03/03/2026
Drawn: TL	Checked: LB

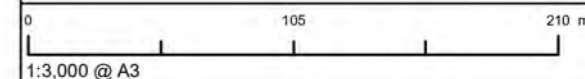
Figure 5.3: Alterations to the Site Boundary Between Scoping and PEIR
 Sheet 25 of 30
 Revision A



Legend

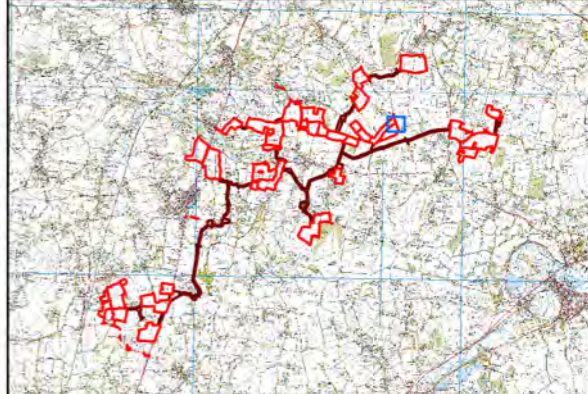
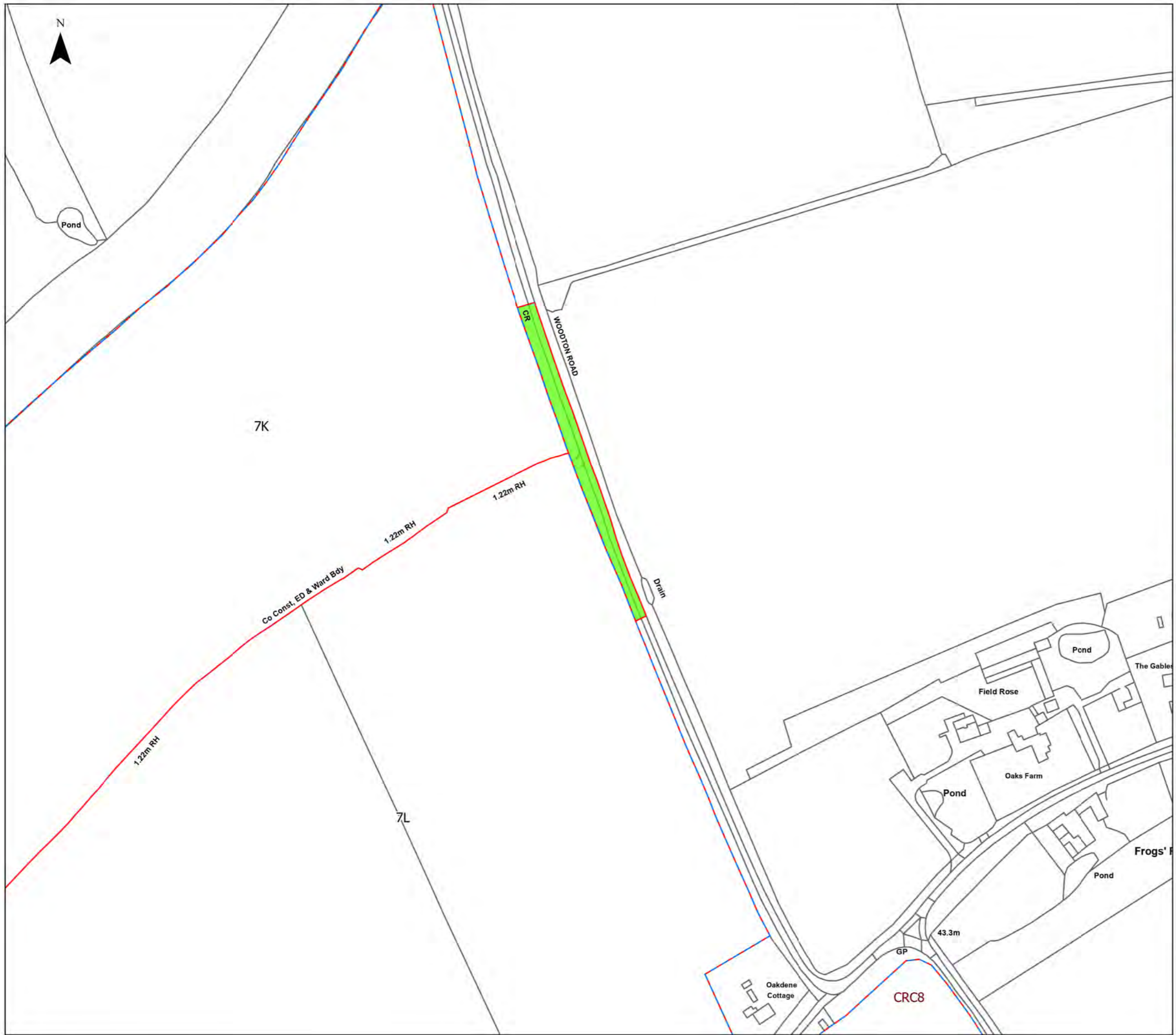
- Site Boundary - PEIR
- Site Boundary - Scoping
- Areas Added to the Site Boundary Between Scoping and PEIR - April 2025
- Areas Added to the Site Boundary Between Scoping and PEIR - May 2025
- Areas Removed from the Site Boundary Between Scoping and PEIR

© Crown copyright and database rights 2025 Ordnance Survey AC0000808122
 © Crown copyright and database rights 2025 Ordnance Survey AC0000849896




APFP Regulation: 5(2)(a)	Application Doc No. 6.2.5.3
Ref: 6.2.5.3	Date: 03/03/2026
Drawn: TL	Checked: LB

Figure 5.3: Alterations to the Site Boundary Between Scoping and PEIR
 Sheet 26 of 30
 Revision A



- Legend**
- Site Boundary - PEIR
 - Site Boundary - Scoping
 - Areas Added to the Site Boundary Between Scoping and PEIR - April 2025
 - Areas Added to the Site Boundary Between Scoping and PEIR - May 2025
 - Areas Removed from the Site Boundary Between Scoping and PEIR

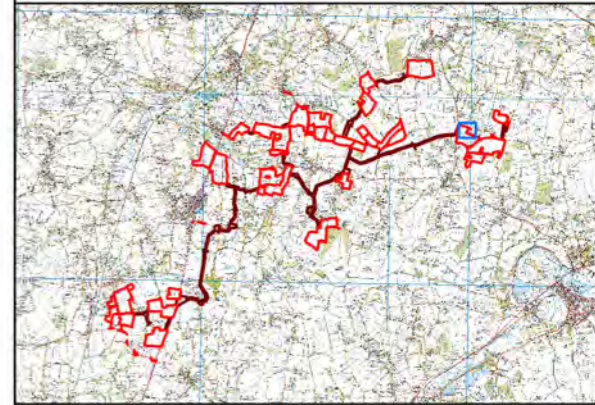
© Crown copyright and database rights 2025 Ordnance Survey AC0000808122
 © Crown copyright and database rights 2025 Ordnance Survey AC0000849896



1:2,000 @ A3

APFP Regulation: 5(2)(a)	Application Doc No. 6.2.5.3
Ref: 6.2.5.3	Date: 03/03/2026
Drawn: TL	Checked: LB


Figure 5.3: Alterations to the Site Boundary Between Scoping and PEIR
 Sheet 27 of 30
 Revision A



Legend

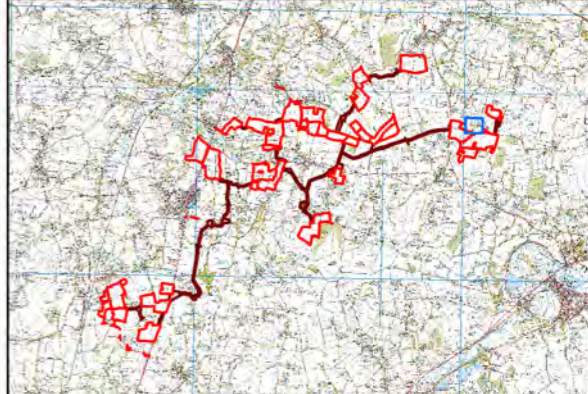
- Site Boundary - PEIR
- Site Boundary - Scoping
- Areas Added to the Site Boundary Between Scoping and PEIR - April 2025
- Areas Added to the Site Boundary Between Scoping and PEIR - May 2025
- Areas Removed from the Site Boundary Between Scoping and PEIR

© Crown copyright and database rights 2025 Ordnance Survey AC0000808122
 © Crown copyright and database rights 2025 Ordnance Survey AC0000849896




APFP Regulation: 5(2)(a)	Application Doc No. 6.2.5.3
Ref: 6.2.5.3	Date: 03/03/2026
Drawn: TL	Checked: LB

Figure 5.3: Alterations to the Site Boundary Between Scoping and PEIR
 Sheet 28 of 30
 Revision A



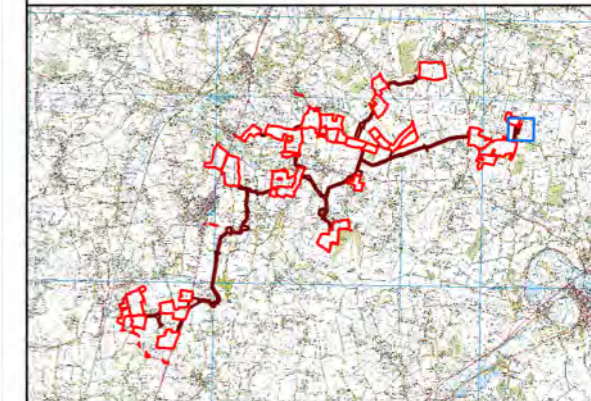
- Legend**
- Site Boundary - PEIR
 - Site Boundary - Scoping
 - Areas Added to the Site Boundary Between Scoping and PEIR - April 2025
 - Areas Added to the Site Boundary Between Scoping and PEIR - May 2025
 - Areas Removed from the Site Boundary Between Scoping and PEIR

© Crown copyright and database rights 2025 Ordnance Survey AC0000808122
 © Crown copyright and database rights 2025 Ordnance Survey AC0000849896



APFP Regulation: 5(2)(a)	Application Doc No. 6.2.5.3
Ref: 6.2.5.3	Date: 03/03/2026
Drawn: TL	Checked: LB

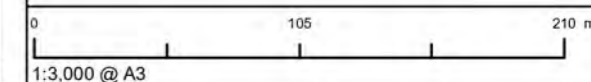
Figure 5.3: Alterations to the Site Boundary Between Scoping and PEIR
 Sheet 29 of 30
 Revision A



Legend

- Site Boundary - PEIR
- Site Boundary - Scoping
- Areas Added to the Site Boundary Between Scoping and PEIR - April 2025
- Areas Added to the Site Boundary Between Scoping and PEIR - May 2025
- Areas Removed from the Site Boundary Between Scoping and PEIR

© Crown copyright and database rights 2025 Ordnance Survey AC0000808122
 © Crown copyright and database rights 2025 Ordnance Survey AC0000849896



APFP Regulation: 5(2)(a)	Application Doc No. 6.2.5.3
Ref: 6.2.5.3	Date: 03/03/2026
Drawn: TL	Checked: LB

Figure 5.3: Alterations to the Site Boundary Between Scoping and PEIR
 Sheet 30 of 30
 Revision A